Debby 2024 Surface Water Levels

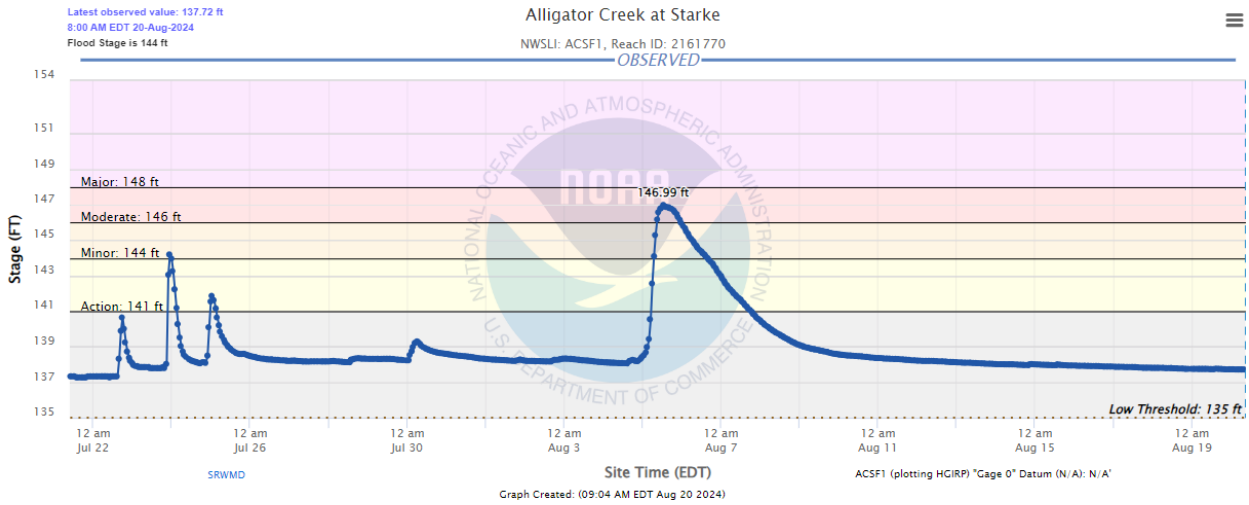

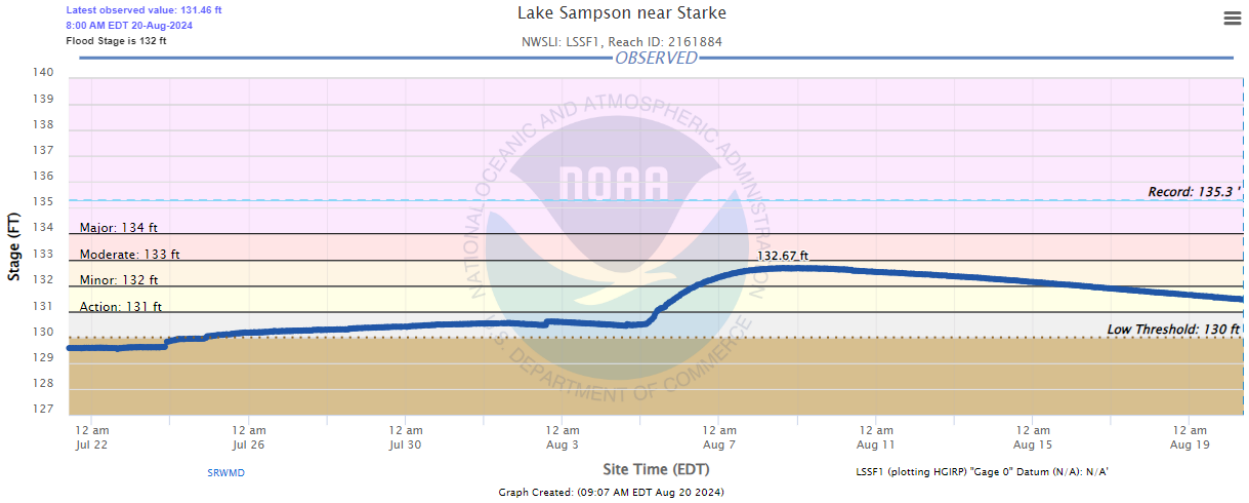

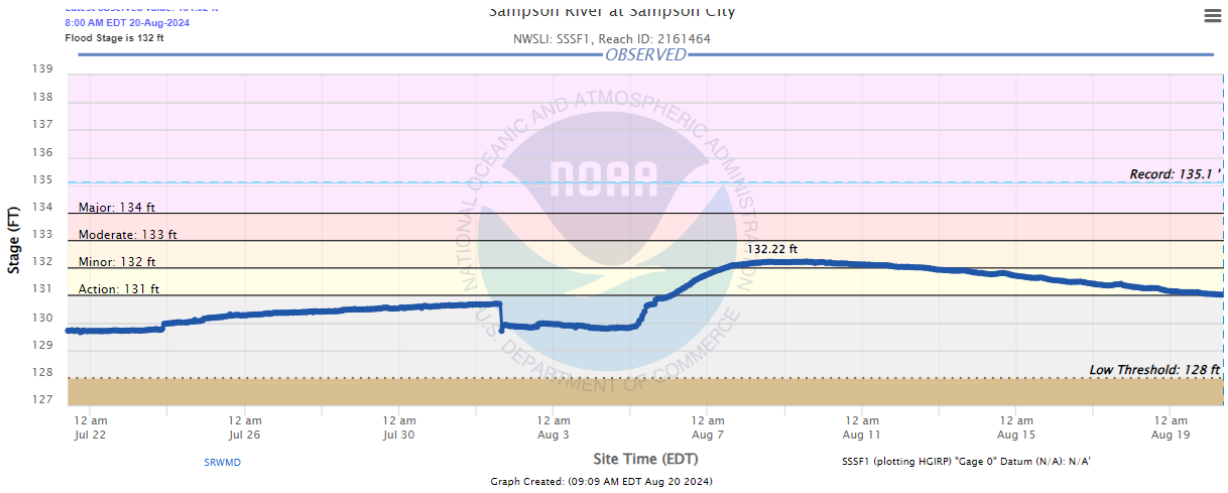

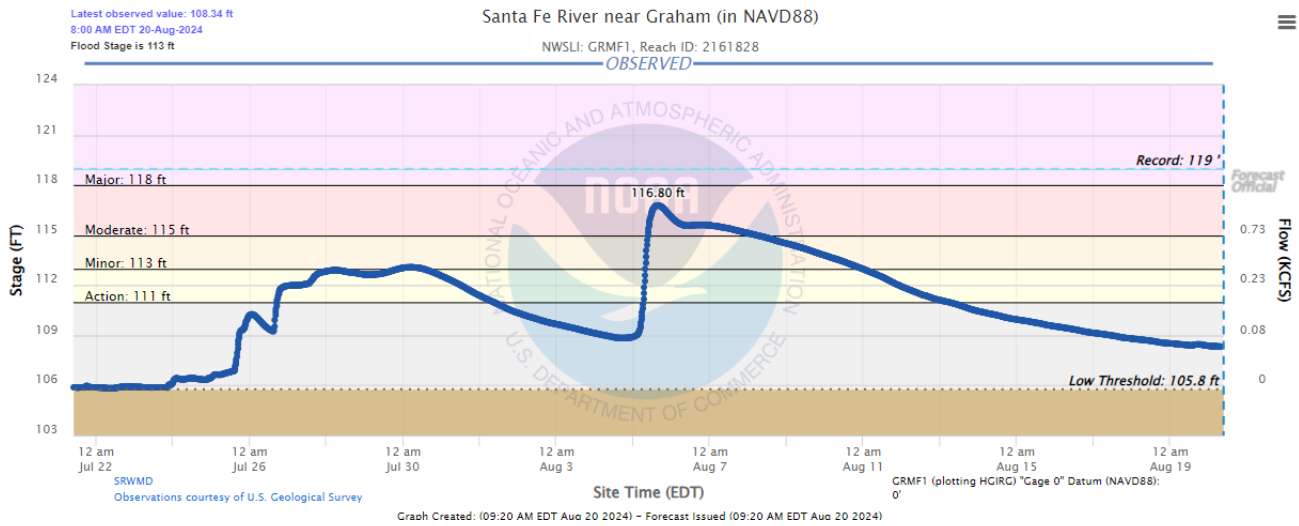
Latest observed value: 108.34 ft
8:00 AM EDT 20-Aug-2024
Flood Stage is 113 ft
Santa Fe River near Graham (in NAVD88)
NWSLI: GRMF1, Reach ID: 2161828
OBSERVED
Record: 119 '
Major: 118 ft
116.80 ft
Moderate: 115 ft
Minor: 113 ft
Action: 111 ft
Low Threshold: 105.8 ft
Stage (FT)
Flow (KCFS)
124
121
118
115
112
109
106
103
0.73
0.23
0.08
0
12 am Jul 22
12 am Jul 26
12 am Jul 30
12 am Aug 3
12 am Aug 7
12 am Aug 11
12 am Aug 15
12 am Aug 19
SRWMD
Observations courtesy of U.S. Geological Survey
Site Time (EDT)
GRMF1 (plotting HGIRG) "Gage 0" Datum (NAVD88): 0'
Graph Created: (09:20 AM EDT Aug 20 2024) - Forecast Issued (09:20 AM EDT Aug 20 2024)

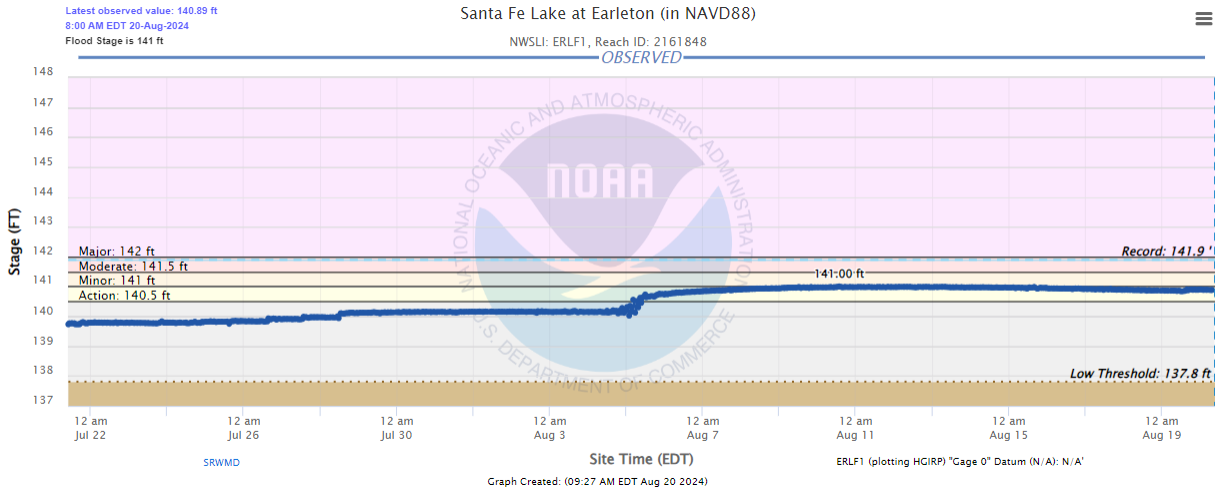
Latest observed value: 140.89 ft
8:00 AM EDT 20-Aug-2024
Flood Stage is 141 ft
Santa Fe Lake at Earleton (in NAVD88)
NWSLI: ERLF1, Reach ID: 2161848
OBSERVED
Record: 141.9 '
Major: 142 ft
Moderate: 141.5 ft
Minor: 141 ft
Action: 140.5 ft
141.00 ft
Low Threshold: 137.8 ft
Stage (FT)
148
147
146
145
144
143
142
141
140
139
138
137
12 am Jul 22
12 am Jul 26
12 am Jul 30
12 am Aug 3
12 am Aug 7
12 am Aug 11
12 am Aug 15
12 am Aug 19
SRWMD
Site Time (EDT)
ERLF1 (plotting HGIRP) "Gage 0" Datum (N/A): N/A'
Graph Created: (09:27 AM EDT Aug 20 2024)

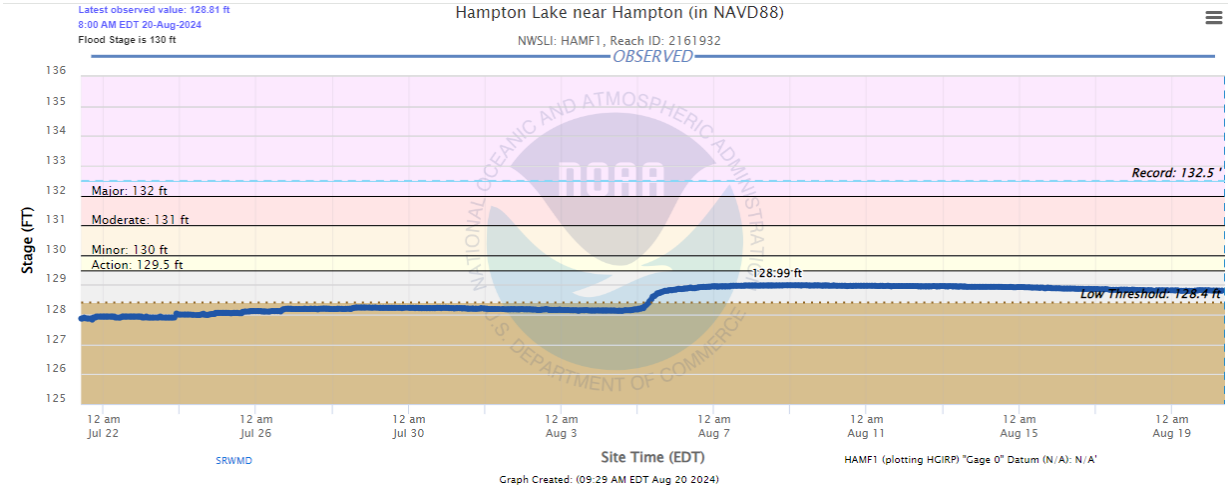
Latest observed value: 128.81 ft
8:00 AM EDT 20-Aug-2024
Flood Stage is 130 ft
Hampton Lake near Hampton (in NAVD88)
NWSLI: HAMF1, Reach ID: 2161932
OBSERVED
Record: 132.5 '
Major: 132 ft
Moderate: 131 ft
Minor: 130 ft
Action: 129.5 ft
128.99 ft
Low Threshold: 128.4 ft
Stage (FT)
136
135
134
133
132
131
130
129
128
127
126
125
12 am Jul 22
12 am Jul 26
12 am Jul 30
12 am Aug 3
12 am Aug 7
12 am Aug 11
12 am Aug 15
12 am Aug 19
SRWMD
Site Time (EDT)
HAMF1 (plotting HGIRP) "Gage 0" Datum (N/A): N/A'
Graph Created: (09:29 AM EDT Aug 20 2024)

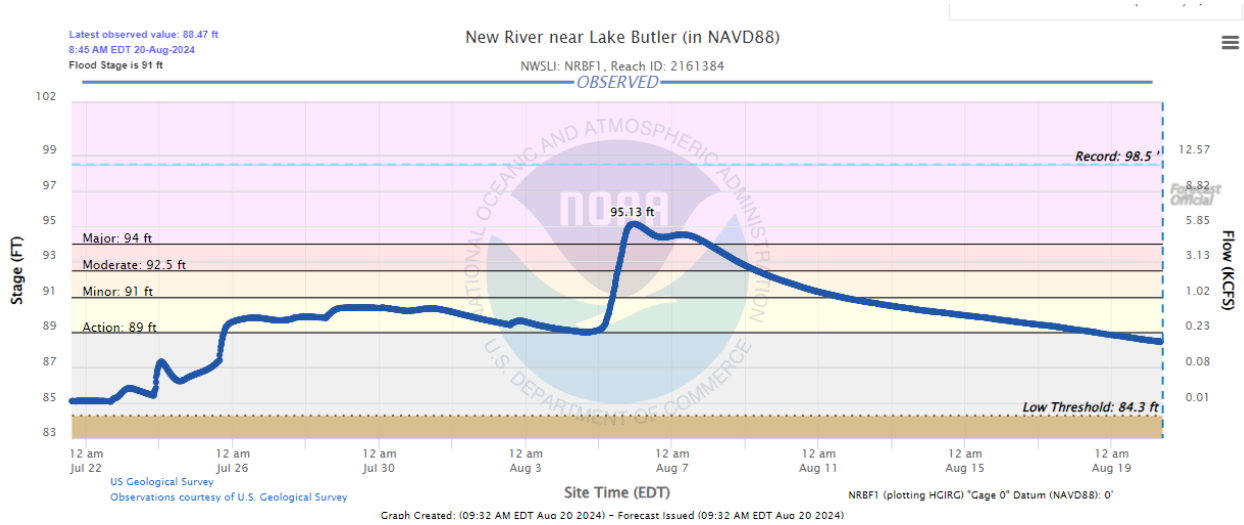
Latest observed value: 88.47 ft
8:45 AM EDT 20-Aug-2024
Flood Stage is 91 ft
New River near Lake Butler (in NAVD88)
NWSLI: NRBF1, Reach ID: 2161384
OBSERVED
Record: 98.5 '
95.13 ft
Major: 94 ft
Moderate: 92.5 ft
Minor: 91 ft
Action: 89 ft
Low Threshold: 84.3 ft
Stage (FT)
Flow (KCFS)
Site Time (EDT)
US Geological Survey
Observations courtesy of U.S. Geological Survey
NRBF1 (plotting HGIRG) "Gage 0" Datum (NAVD88): 0'
Graph Created: (09:32 AM EDT Aug 20 2024) - Forecast Issued (09:32 AM EDT Aug 20 2024)

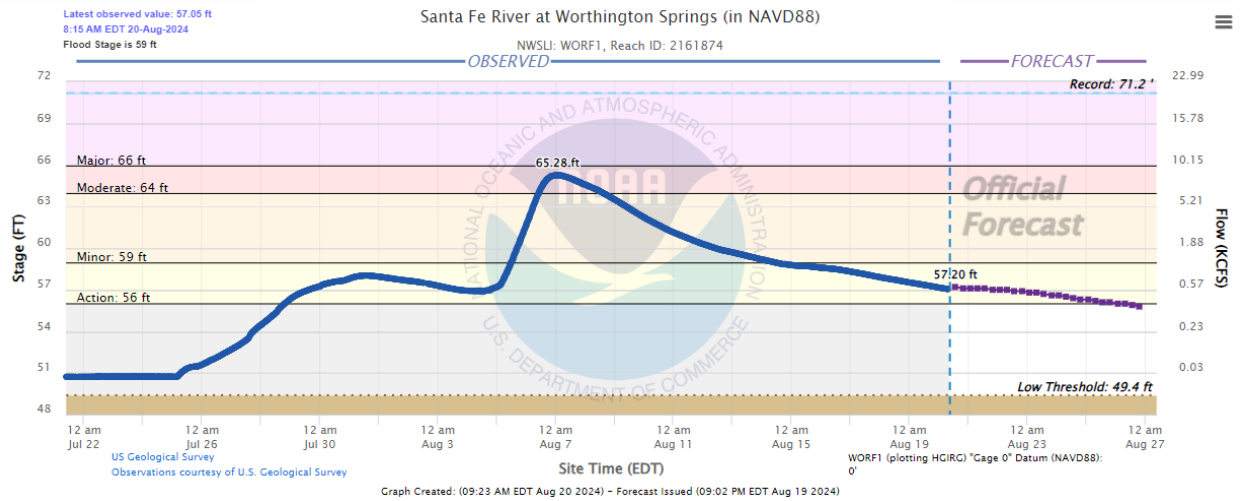
Latest observed value: 57.05 ft
8:15 AM EDT 20-Aug-2024
Flood Stage is 59 ft
Santa Fe River at Worthington Springs (in NAVD88)
NWSLI: WORF1, Reach ID: 2161874
OBSERVED
FORECAST
Record: 71.2 '
65.28 ft
57.20 ft
Major: 66 ft
Moderate: 64 ft
Minor: 59 ft
Action: 56 ft
Official Forecast
Low Threshold: 49.4 ft
Stage (FT)
Flow (KCFS)
Site Time (EDT)
US Geological Survey
Observations courtesy of U.S. Geological Survey
WORF1 (plotting HGIRG) "Gage 0" Datum (NAVD88): 0'
Graph Created: (09:23 AM EDT Aug 20 2024) - Forecast Issued (09:02 PM EDT Aug 19 2024)