August Water Level Data

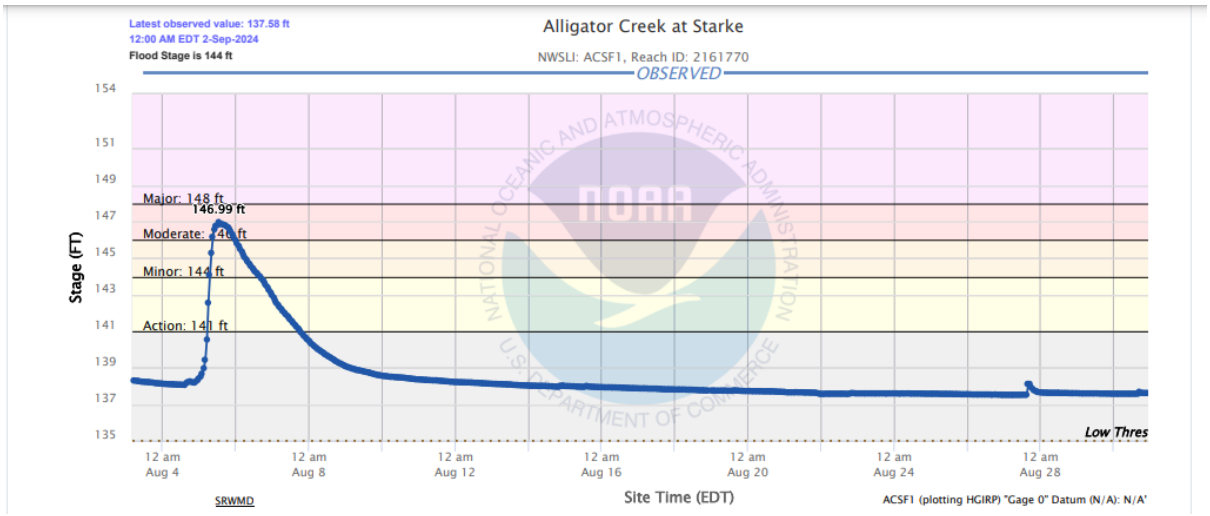

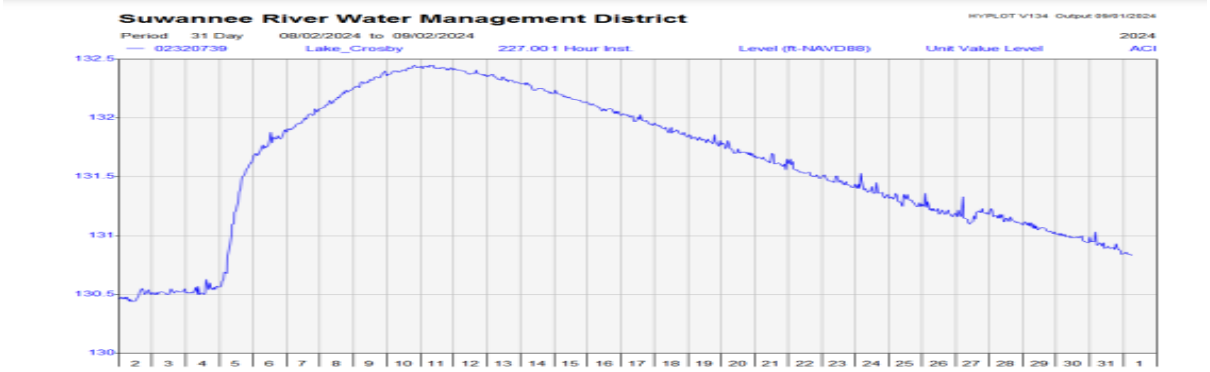

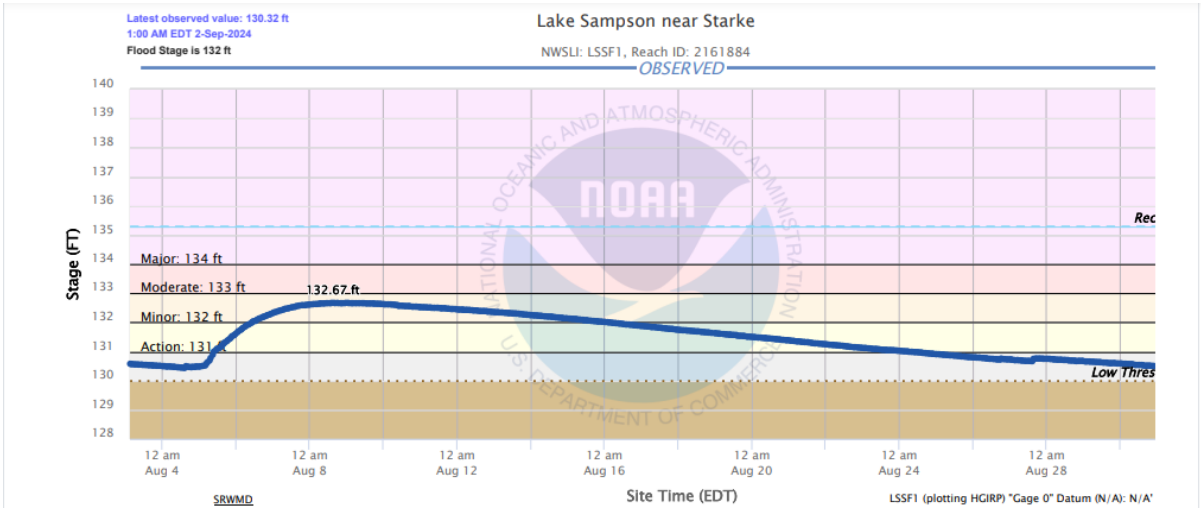

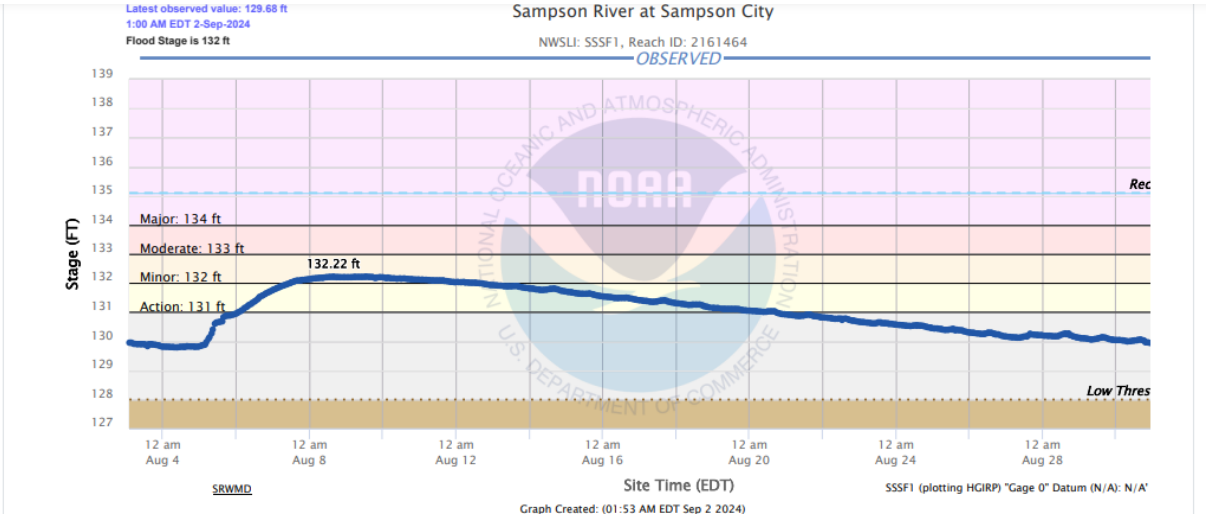
Latest observed value: 129.68 ft
1:00 AM EDT 2-Sep-2024
Flood Stage is 132 ft
Sampson River at Sampson City
NWSLI: SSSF1, Reach ID: 2161464
OBSERVED
Stage (FT)
Major: 134 ft
Moderate: 133 ft
Minor: 132 ft
Action: 131 ft
132.22 ft
Rec
Low Thres
12 am Aug 4
12 am Aug 8
12 am Aug 12
12 am Aug 16
12 am Aug 20
12 am Aug 24
12 am Aug 28
SRWMD
Site Time (EDT)
SSSF1 (plotting HGIRP) "Gage 0" Datum (N/A): N/A'
Graph Created: (01:53 AM EDT Sep 2 2024)

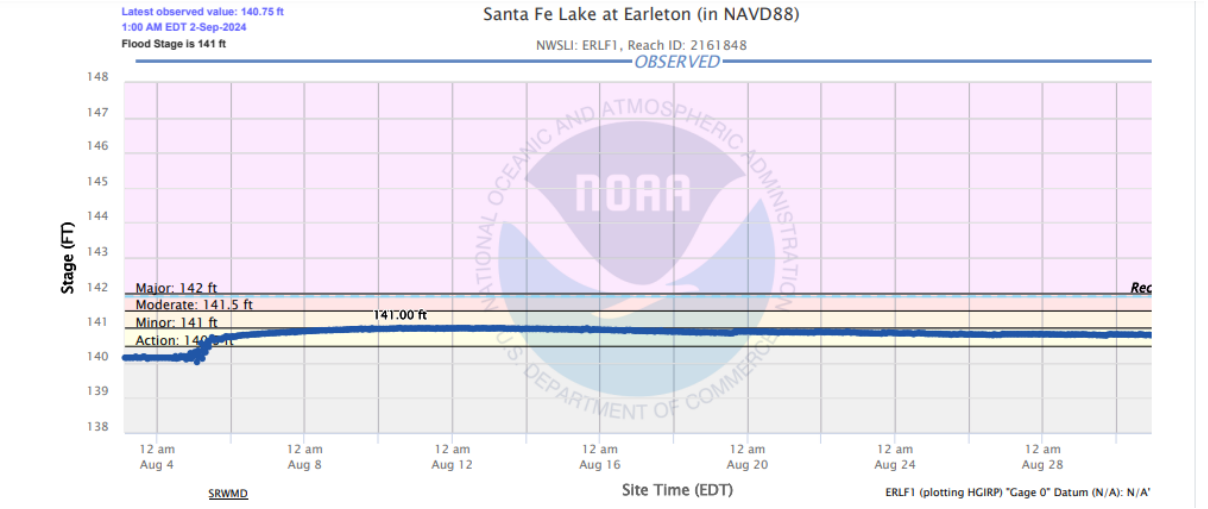
Latest observed value: 140.75 ft
1:00 AM EDT 2-Sep-2024
Flood Stage is 141 ft
Santa Fe Lake at Earleton (in NAVD88)
NWSLI: ERLF1, Reach ID: 2161848
OBSERVED
Stage (FT)
Major: 142 ft
Moderate: 141.5 ft
Minor: 141 ft
141.00 ft
Rec
12 am Aug 4
12 am Aug 8
12 am Aug 12
12 am Aug 16
12 am Aug 20
12 am Aug 24
12 am Aug 28
SRWMD
Site Time (EDT)
ERLF1 (plotting HGIRP) "Gage 0" Datum (N/A): N/A'

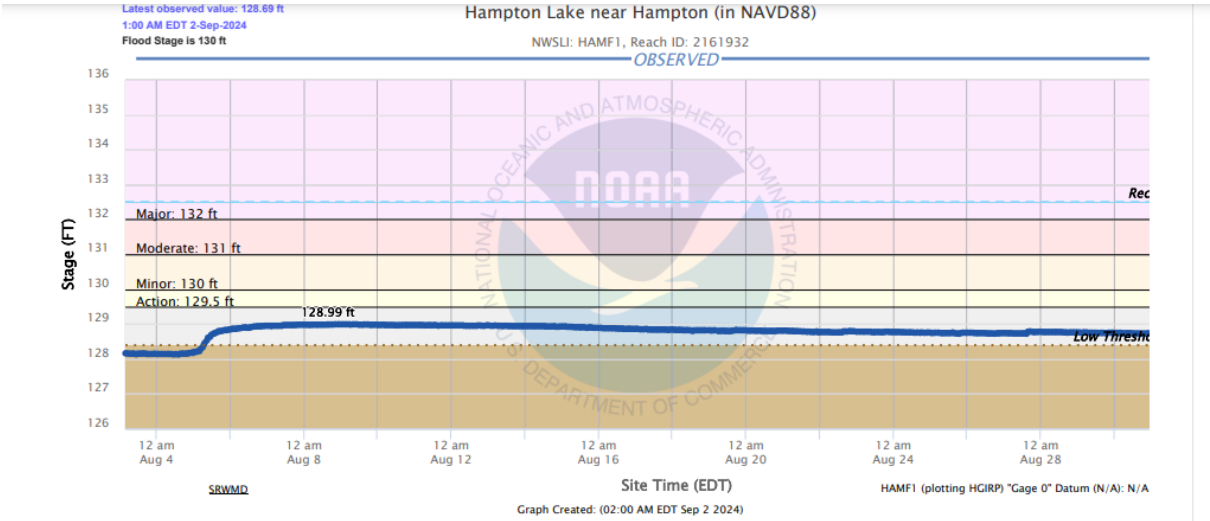
Latest observed value: 128.69 ft
1:00 AM EDT 2-Sep-2024
Flood Stage is 130 ft
Hampton Lake near Hampton (in NAVD88)
NWSLI: HAMF1, Reach ID: 2161932
OBSERVED
Stage (FT)
Major: 132 ft
Moderate: 131 ft
Minor: 130 ft
Action: 129.5 ft
128.99 ft
Rec
12 am Aug 4
12 am Aug 8
12 am Aug 12
12 am Aug 16
12 am Aug 20
12 am Aug 24
12 am Aug 28
SRWMD
Site Time (EDT)
HAMF1 (plotting HGIRP) "Gage 0" Datum (N/A): N/A
Graph Created: (02:00 AM EDT Sep 2 2024)

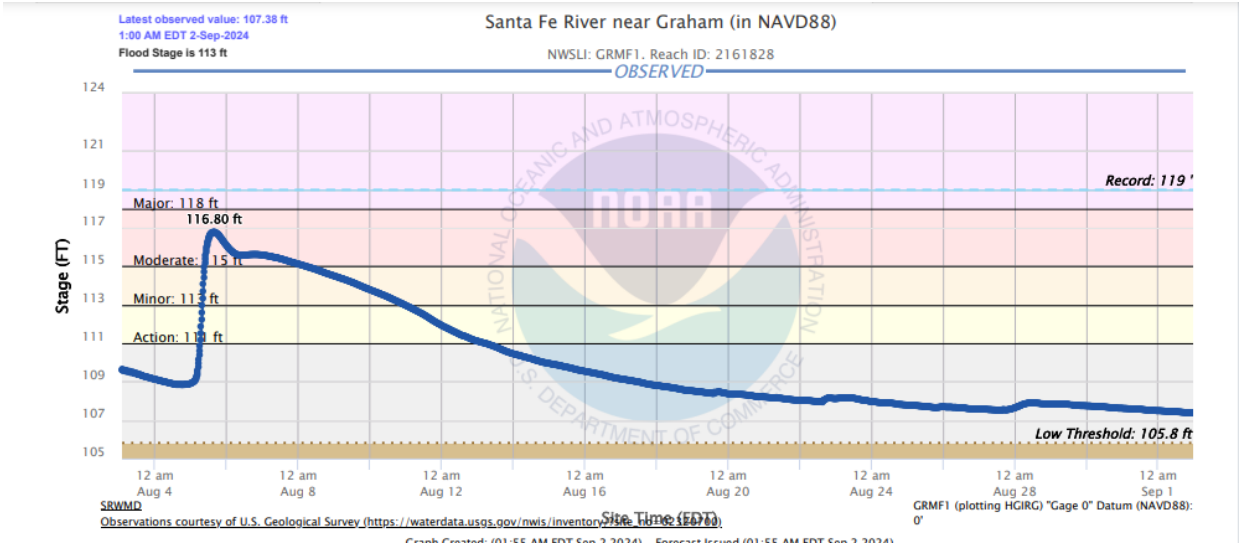
Latest observed value: 107.38 ft
1:00 AM EDT 2-Sep-2024
Flood Stage is 113 ft
Santa Fe River near Graham (in NAVD88)
NWSLI: GRMF1, Reach ID: 2161828
OBSERVED
Record: 119 '
Major: 118 ft
116.80 ft
Moderate: 115 ft
Minor: 113 ft
Action: 111 ft
Low Threshold: 105.8 ft
Stage (FT)
124
121
119
117
115
113
111
109
107
105
12 am Aug 4
12 am Aug 8
12 am Aug 12
12 am Aug 16
12 am Aug 20
12 am Aug 24
12 am Aug 28
12 am Sep 1
SRWMD
Observations courtesy of U.S. Geological Survey (https://waterdata.usgs.gov/nwis/inventory/site_no=02337000)
Site Time (EDT)
GRMF1 (plotting HGIRG) "Gage 0" Datum (NAVD88): 0'

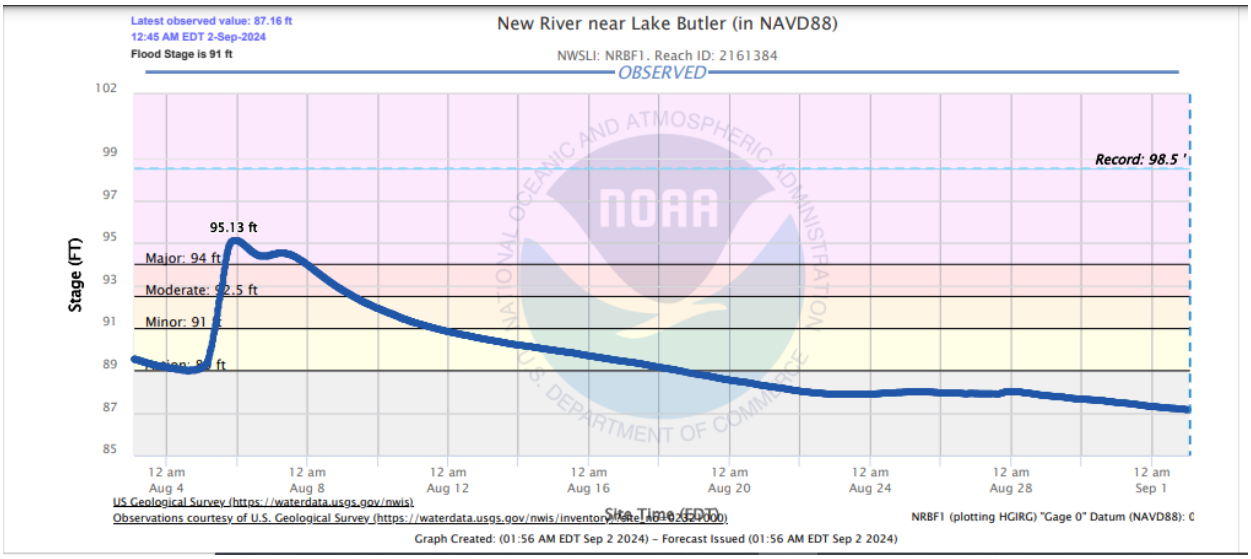
Latest observed value: 87.16 ft
12:45 AM EDT 2-Sep-2024
Flood Stage is 91 ft
New River near Lake Butler (in NAVD88)
NWSLI: NRBF1, Reach ID: 2161384
OBSERVED
Record: 98.5 '
95.13 ft
Major: 94 ft
Moderate: 92.5 ft
Minor: 91 ft
Action: 89 ft
Stage (FT)
102
99
97
95
93
91
89
87
85
12 am Aug 4
12 am Aug 8
12 am Aug 12
12 am Aug 16
12 am Aug 20
12 am Aug 24
12 am Aug 28
12 am Sep 1
US Geological Survey (https://waterdata.usgs.gov/nwis)
Observations courtesy of U.S. Geological Survey (https://waterdata.usgs.gov/nwis/inventory/site_no=02324000)
Site Time (EDT)
NRBF1 (plotting HGIRG) "Gage 0" Datum (NAVD88): 0
Graph Created: (01:56 AM EDT Sep 2 2024) - Forecast Issued (01:56 AM EDT Sep 2 2024)

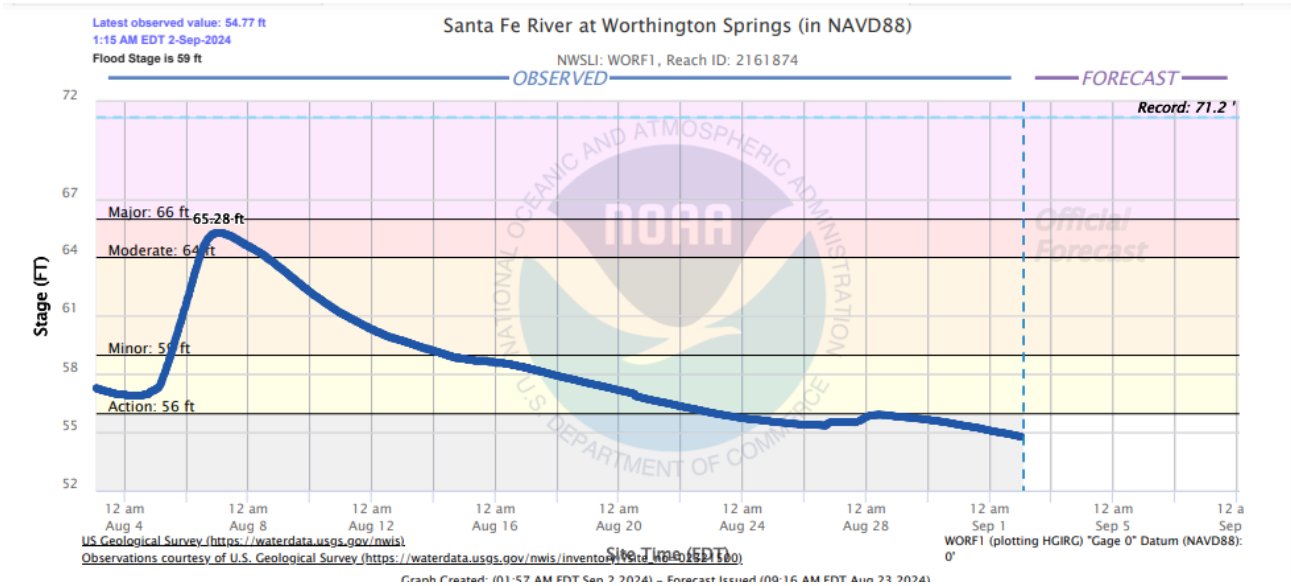
Latest observed value: 54.77 ft
1:15 AM EDT 2-Sep-2024
Flood Stage is 59 ft
Santa Fe River at Worthington Springs (in NAVD88)
NWSLI: WORF1, Reach ID: 2161874
OBSERVED
FORECAST
Record: 71.2 '
Official Forecast
Major: 66 ft
65.28 ft
Moderate: 64 ft
Minor: 59 ft
Action: 56 ft
Stage (FT)
72
67
64
61
58
55
52
12 am Aug 4
12 am Aug 8
12 am Aug 12
12 am Aug 16
12 am Aug 20
12 am Aug 24
12 am Aug 28
12 am Sep 1
12 am Sep 5
US Geological Survey (https://waterdata.usgs.gov/nwis)
Observations courtesy of U.S. Geological Survey (https://waterdata.usgs.gov/nwis/inventory/site_no=02321500)
Site Time (EDT)
WORF1 (plotting HGIRG) "Gage 0" Datum (NAVD88): 0'
Graph Created: (01:57 AM EDT Sep 2 2024) - Forecast Issued (09:16 AM EDT Aug 23 2024)